

PROPOSED MULTI-USE TRAILS

PUBLIC MEETING | FEBRUARY 26TH, 2025

PROJECT OVERVIEW

The City of Oxford was awarded the Improving Neighborhood Outcomes in Disproportionately Impacted Communities grant from the State of Georgia. This grant funds investments in neighborhood features, including parks, recreation facilities, sidewalks, and healthy food access, and works to improve physical and mental health outcomes.

This grant will help fund proposed multi-use trails within the City of Oxford. 4 proposed trail segments are being presented as possible options for expanding the trail network in Oxford. Your feedback is requested on the trails presented and to help finalize which trail segments will move forward into design and construction.



WELCOME!

City-Wide Trail Network Master Plan

- Existing Trails
- Project Trails
- Project Bike Route
- Oxford City Limits
- Catova Creek Trail Project
- Planned/Future Trails
- Planned/Future Bike Routes
- Planned Yellow River Trail System

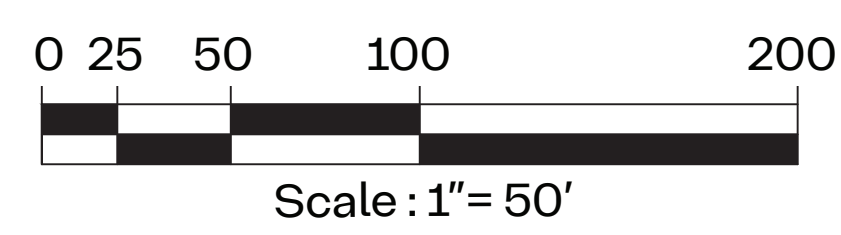


Proposed Trail Extensions | Open House





City of Oxford, Georgia
February 26th, 2025




TRAIL 1 | E BONNELL ST TO KEEGAN CT



Key

-  Proposed Multi-Use Trail
-  Proposed Bridge Over Catova Creek
-  Proposed Bike Route Along E Bonnell St
-  Planned Catova Creek Trail



Sharrows/Bike Markings



Bridge Crossing



Multi-Use Trail

Proposed Trail Extensions | Open House

City of Oxford, Georgia
February 26th, 2025



TRAIL 1 | E BONNELL ST TO KEEGAN CT

EXISTING CONDITIONS



LOOKING TOWARDS KEEGAN CT



EXISTING SANITARY SEWER EASEMENT ADJACENT TO CATOVA CREEK



SANITARY SEWER EASEMENT



E BONNELL ST

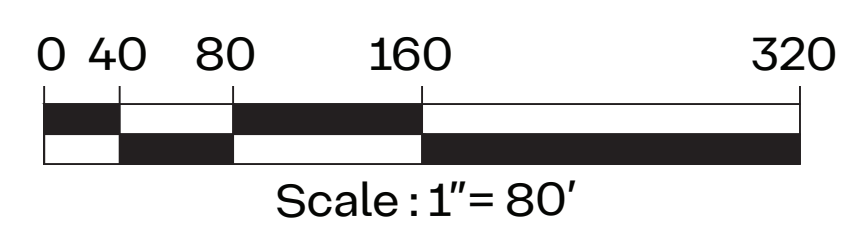



LOOKING TOWARDS CATOVA CREEK FROM E BONNELL ST



CATOVA CREEK (ALSO KNOWN AS DRIED INDIAN CREEK)

TRAIL 2 | COUSINS MIDDLE SCHOOL TO W WADE STREET



Key

 Proposed Multi-Use Trail



Trailhead



Crosswalk with Signage



Multi-Use Trail

Proposed Trail Extensions | Open House

City of Oxford, Georgia
February 26th, 2025



TRAIL 2 | COUSINS MIDDLE SCHOOL TO W WADE ST

EXISTING CONDITIONS



SANITARY SEWER EASEMENT
LOOKING TOWARDS W WADE ST



POWER LINE EASEMENT



VIEW ACROSS POWER LINES



COUSINS MIDDLE ENTRANCE DRIVE



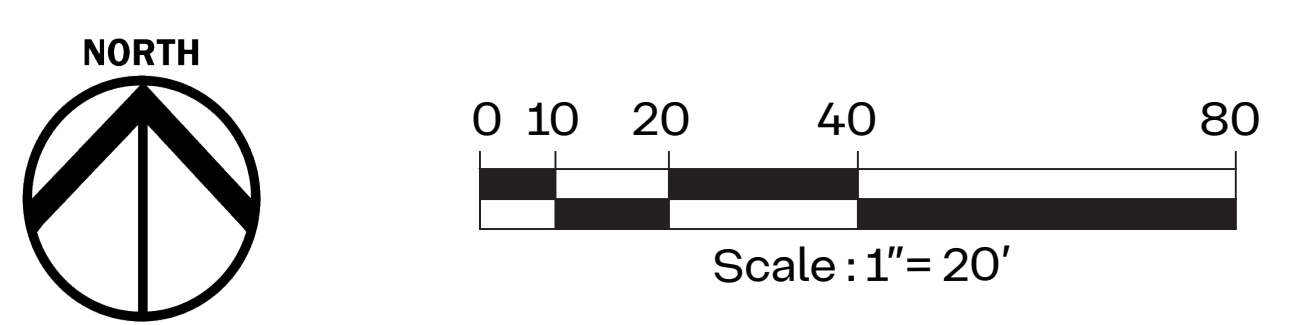
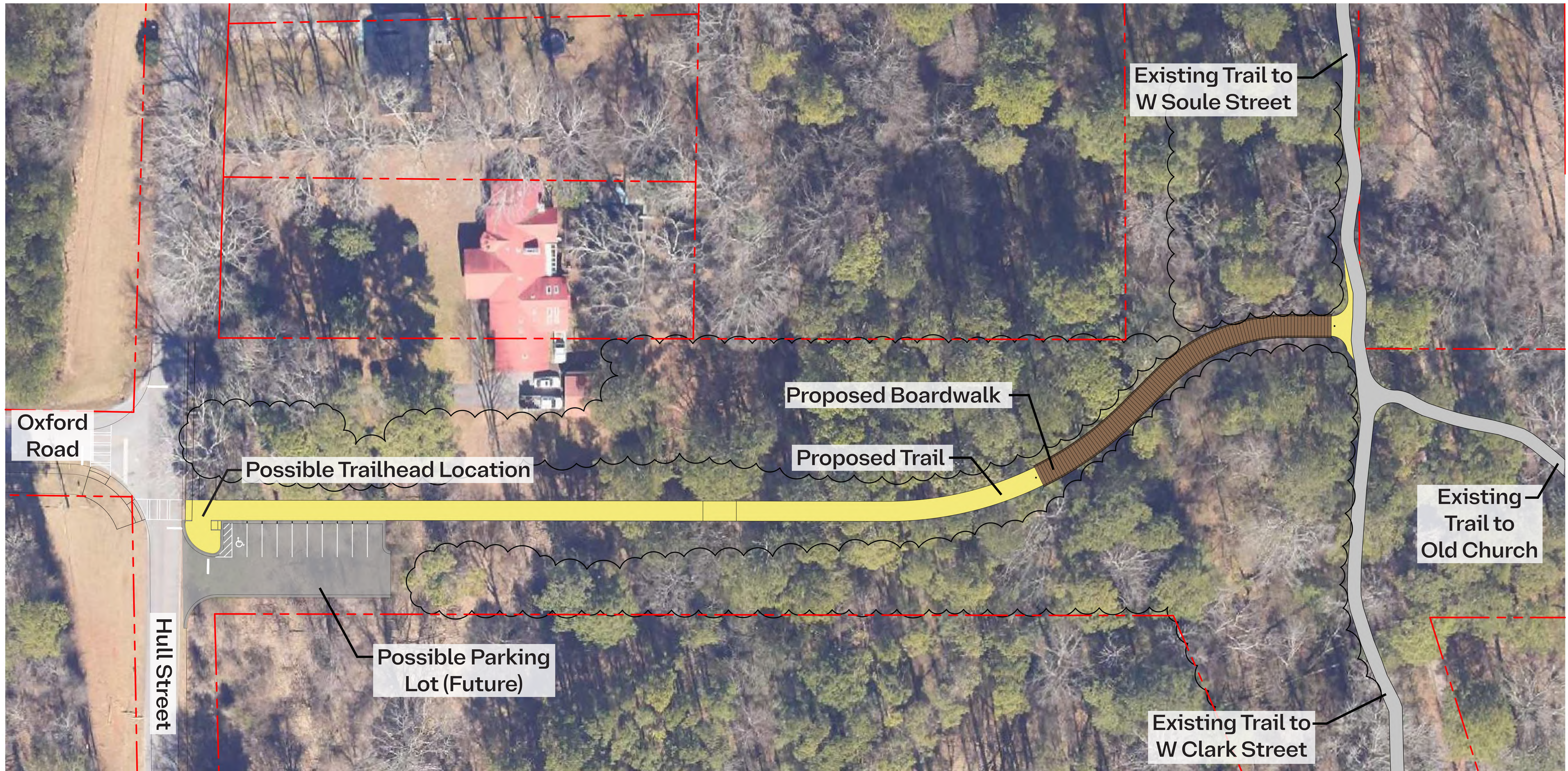
POWER LINE EASEMENT



CARLTON TRAIL
CROSSWALK LOCATION

TRAIL 3 | HULL ST TO EXISTING TRAILS NEAR OLD CHURCH

OPTION 1



Key

- Proposed Multi-Use Trail
- Proposed Boardwalk
- Possible Trailhead and Parking Lot (Future)



Trailhead



Multi-Use Trail



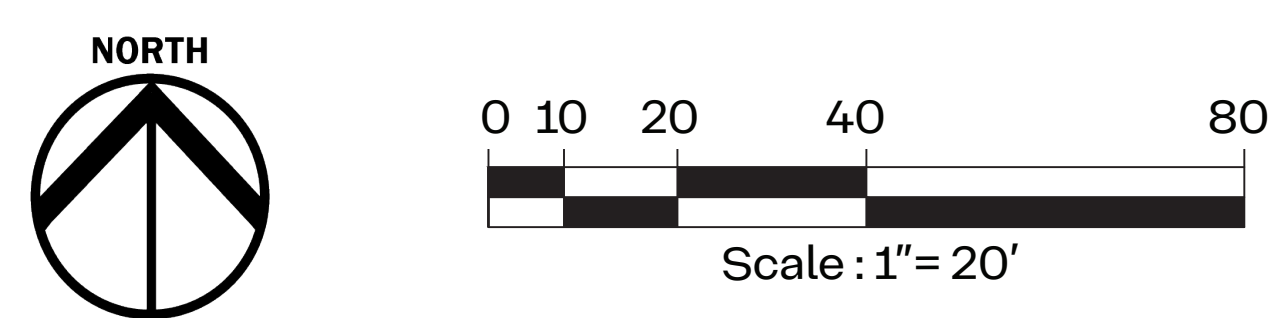
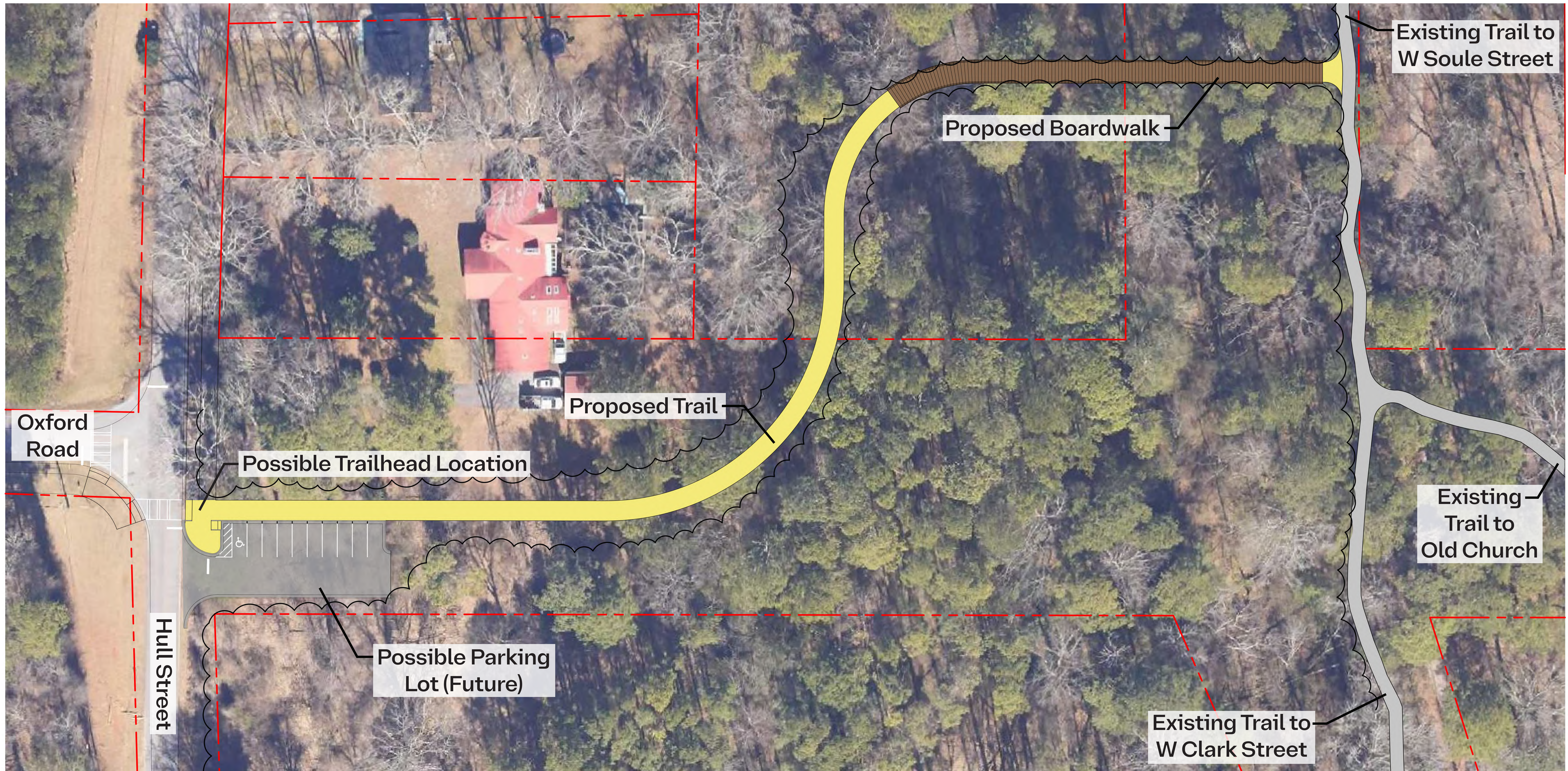
Concrete Boardwalk

Proposed Trail Extensions | Open House

City of Oxford, Georgia
February 26th, 2025

TRAIL 3 | HULL ST TO EXISTING TRAILS NEAR OLD CHURCH

OPTION 2



Key

- Proposed Multi-Use Trail
- Proposed Boardwalk
- Possible Trailhead and Parking Lot (Future)



Seating



Bike Repair Station



Concrete Boardwalk

Proposed Trail Extensions | Open House

City of Oxford, Georgia
February 26th, 2025

TRAIL 3 | HULL ST TO EXSITING TRAILS NEAR OLD CHURCH

EXISTING CONDITIONS



LOW POINT/DRY CREEK BED



EXISTING TERRAIN



APPROXIMATE LOCATION OF TRAIL CONNECTION TO EXISITNG



WOODED TERRAIN

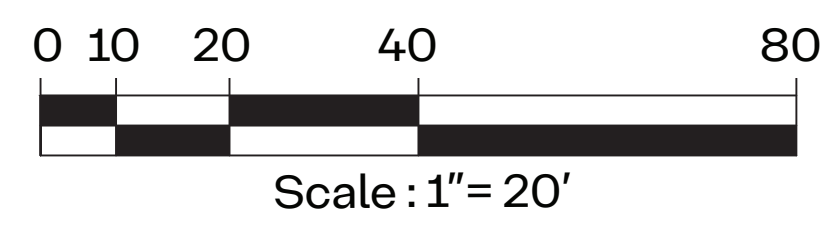



APPROXIMATE TRAILHEAD LOCATION OFF HULL STREET



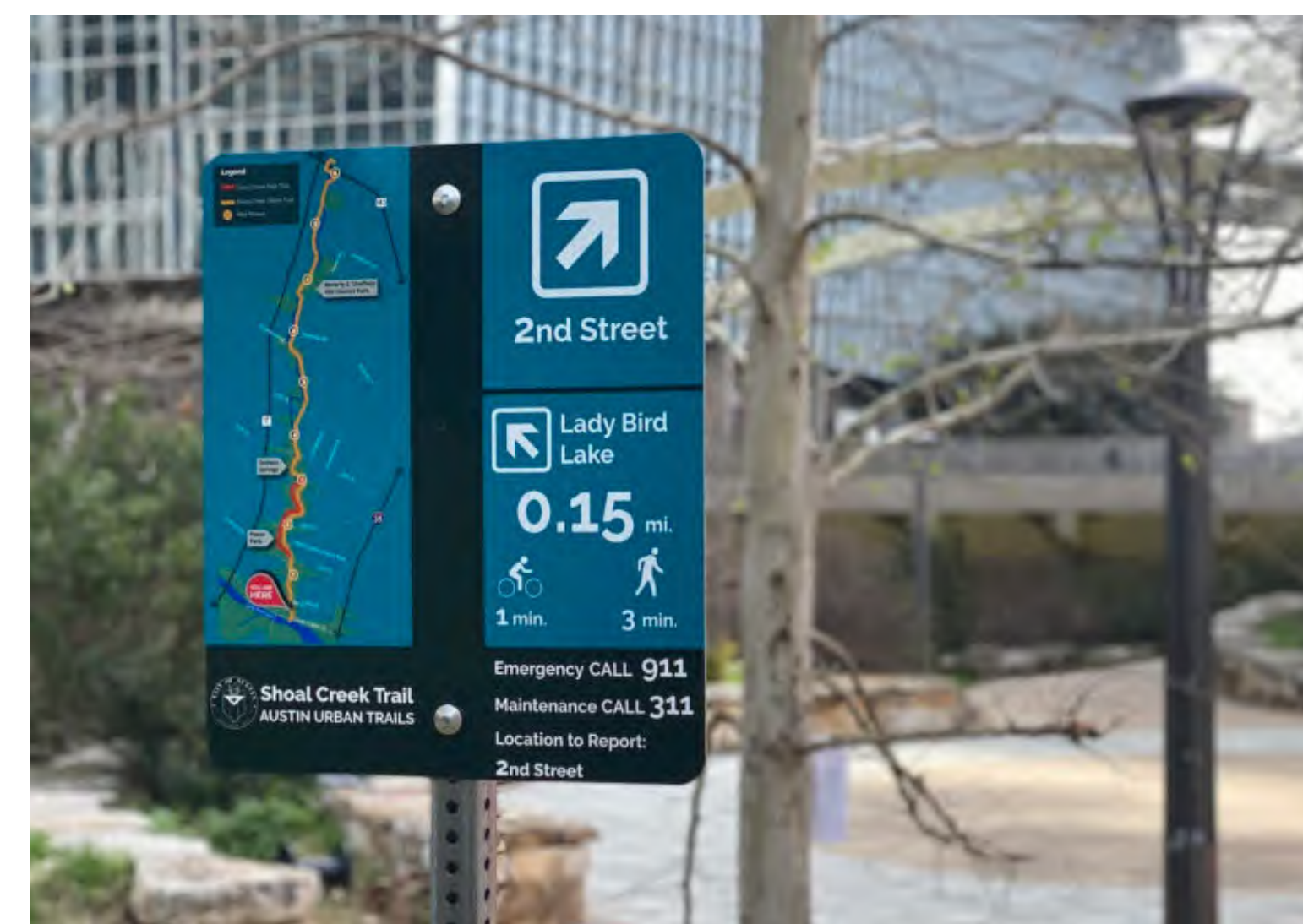
CREEK BED

TRAIL 4 | HWY 81 TO CATOVA CREEK ALONG SOULE STREET



Key


- Proposed Multi-Use Trail
- Planned Catova Creek Trail



Signage



Trailhead



Multi-Use Trail

Proposed Trail Extensions | Open House

City of Oxford, Georgia
February 26th, 2025



TRAIL 4 | HWY 81 TO CATOVA CREEK ALONG SOULE ST

EXISTING CONDITIONS



SOULE ST AND HWY 81 INTERSECTION



FRONT OF PALMER STONE ELEMENTARY SCHOOL



EDGE OF ROADWAY NEAR SCHOOL



WOODED AREA OFF ROADWAY



CONNECTION POINT TO CATOVA CREEK TRAIL



CATOVA CREEK NEAR END OF PROPOSED TRAIL